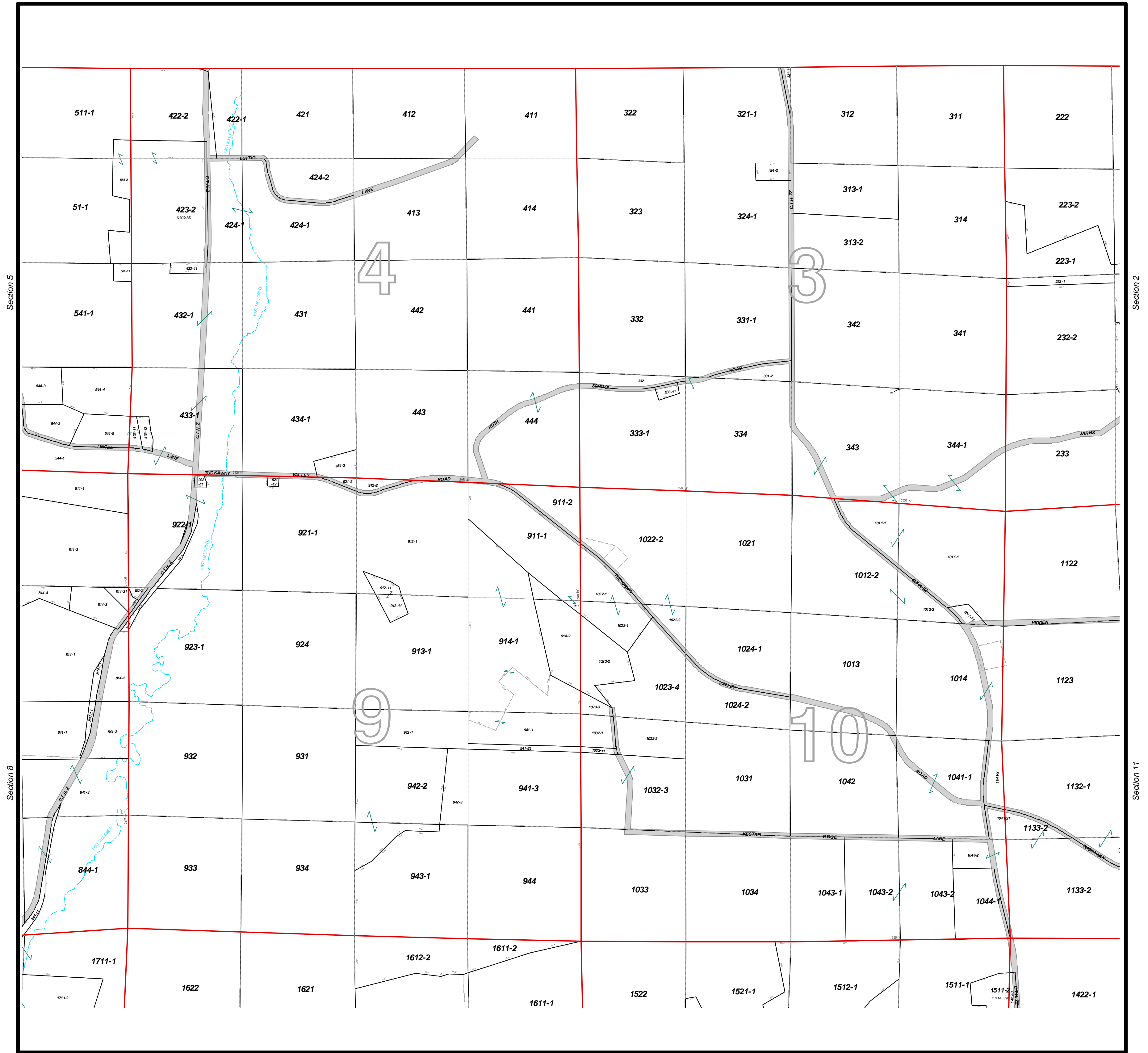



Town of Dayton T10N-R1W Sections 3, 4, 9, 10 Richland County, WI


Plot Scale : 1 Inch = 400 Feet
Last Change Date: June, 2 2003
Plot Date: June 5, 2003

Town of Marshall

Town of Marshall



Map Legend			
	Section Lines		Creek Names
	Road Right of Ways		Road Names
	Water		History Text
	Parcels		Dimensions
	Land Hooks		Acresage
	Historical Lines		Parcel Ids
	Leaders Dimensions		Legal Reference Text
	Leaders Acres		Government Lot Number
	Leaders Parcel Ids		Section Numbers
	Easements		Block Number
			Lot Number



1 Inch = 700 Feet

Disclaimer:
Richland County map data is derived from various sources including GPS, surveys, recorded legal documents and aerial photography using best applicable methods. These maps are intended for use in compliance of Chapter 70 Wis. State Statutes for assessment purposes only and not intended as a replacement for survey.