
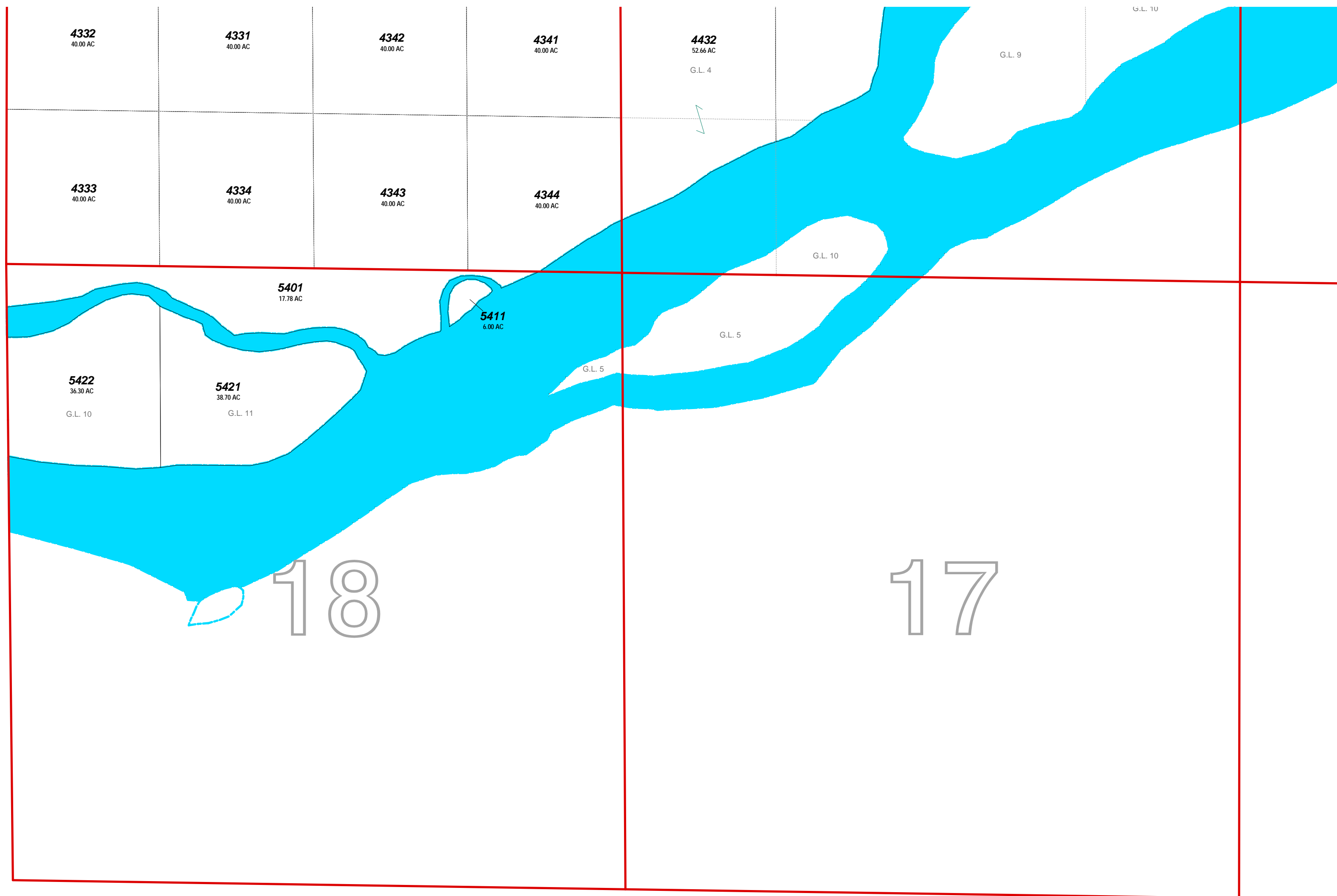



Town of Richwood T8N-R2W Sections 17, 18 Richland County, WI



Plot Scale : 1 Inch = 700 Feet
Last Change Date: January 01, 2004
Plot Date: January 09, 2004



Map Legend			
	Section Lines		Creek Names
	Road Right of Ways		Government Lot Number
	Water		Section Numbers
	Parcels		Block Number
	Land Hooks		Lot Number
	Historical Lines		Road Names
	Leaders Dimensions		History Text
	Leaders Acres		Dimensions
	Leaders Parcel IDs		Acres
	Easements		Parcel IDs
	Legal Reference Text		Text



1 Inch = 700 Feet

Disclaimer: Richland County map data is derived from various sources including GPS, surveys, recorded legal documents and aerial photography using best applicable methods. These maps are intended for use in compliance of Chapter 70 Wis. State Statutes for assessment purposes only and not intended as a replacement for survey.